

# KAGAWA Cycling Map



## Travel around Kagawa

Sightseeing / Rest stops

**Former Zentsuji Kaikoshu Officers Club** [Zentsuji City] MAP B-5  
 This Renaissance-style building was erected as a social club for veterans (free tours).  
 ☎ 2-1-1 Bunkyocho, Zentsuji  
 ☎ 0877-63-6362  
 ○ 10:00 am - 4:00 pm  
 (No tours when in use)  
 ☒ 12/29 - 1/3

**Sanuki Manno Park** [Manno Town] MAP D-7  
 Flowers bloom at every season, and the expansive grounds are a gathering place for cultural and sports recreation.  
 ☎ 4243-12 Yoshino, Mannocho  
 ☎ 0877-79-1700 (Administration Center)  
 ○ 9:30 am - 5:00 pm (with seasonal variation)  
 ☒ Tues (Varies by season, confirmation required)

**The Konpira Grand Theater (Kanamaruza)** [Kotohira Town] MAP C-6  
 Kanamaruza is the oldest kabuki theater in Japan. Every April, kabuki is performed here by first-class actors.  
 ☎ 1241 Otsu, Kotohiracho, Nakatadogun  
 ☎ 0877-73-3846  
 ○ 9:00 am - 5:00 pm  
 ☒ None (Closed during performance period)

**Umika Cake Shop** [Tadotsu Town] MAP A-4  
 This welcoming restaurant offers lunches made with home-grown vegetables and desserts made with love.  
 ☎ 411-1 Donomae, Higashishirakata, Tadotsucho, Nakatadogun  
 ☎ 0877-89-2864  
 ○ 11:00 am - 4:00 pm  
 ☒ Sun, Mon and Holidays

**Marugame Castle** [Marugame City] MAP C-4  
 One of only twelve castles in Japan to survive intact to the present day, 420-year-old stone walls still grace the castle grounds. Chosen as one of Japan's Best 100 Castles, it is famous for harmonizing with its natural surroundings.  
 ☎ Ichibancho, Marugame  
 ☎ 0877-22-0331 (Marugame City Tourism Association)  
 ○ 9:00 am - 4:30 pm (Castle Tower, entry until 4:00pm)

**Utazu Komachi (historic street)** [Utazu Town] MAP C-4  
 The old port town of Utazu has many old shrines, temples, and houses that give a feeling of local history and culture.  
 ☎ Utazu Town  
 ☎ 0877-49-8009 (Utazu Town Hall)

**Uminosachi Fureai Fish Market** [Sakaide City] MAP D-3  
 Purchase freshly-caught seafood, and popular Sakaide specialty products. The facility also has a seafood restaurant and an udon shop.  
 ☎ 1-5-14 Irifuneco, Sakaide  
 ☎ 0877-46-1311  
 ○ 9:00 am - 3:30 pm  
 ☒ Wed

**Takayama Koku Aviation Park** [Ayagawa Town] MAP F-6  
 Look down out at the outstretched runway of Takamatsu Airport. Experience the exhilarating feeling of departing airplanes skimming your head.  
 ☎ 390-17 Higashibun-otsu, Ayagawacho, Ayautagun  
 ☎ 087-876-5282 (Ayagawa Town Hall)  
 ○ 9:00 am - 8:00 pm (Apr. - Sep.)  
 9:00 am - 6:00 pm (Oct. - Mar.)

## Chusan (Central) Route Report



The main route has a lot of vehicle traffic, but take a side road and there are beautiful views to be seen at every turn.

- Seaside Route
- Local Route
- Optimal Route
- Mountain Route



**Use the offline map app Avenza Maps for a comfortable cycling trip!**  
 You can download the "Cycling MAP Around Kagawa Prefecture" in the app for free!  
**How to download smartphone maps**  
 1 Download Avenza Maps  
 2 Tap on Avenza Maps  
 3 Tap on the in-app store  
 4 Search for the "Cycling Map Around Kagawa Prefecture"  
 Stop your bike when you look at your smartphone!



This peninsula was a subject of ancient poetry

Use side roads for a good ride

Headquarters of Zentsuji Temple of the Shingon sect

Side route Shimijima Island MAP C-3

Utazu Town

Goshikidai Highland MAP D-2

Uminosachi Fureai Fish Market

Utazu Komachi

Sakaide City

Tasuke Toro Stone Lantern

Marugame Castle

Lake Fuchu MAP E-4

Ride in this hilly area

Marugame City

Zentsuji City

Umika Cake Shop

Zentsuji Temple MAP B-5

Zentsuji City Tourism Exchange Center

Mandegan Oshaberi Hiroba Public Space

Former Zentsuji Kaikoshu Officers Club

Kotohira Town

The Konpira Grand Theater (Kanamaruza)

Manno Town

Sanuki Manno Park

Watch for cars on the way from Kotohira to Tadotsu

Ayagawa Udon Kaikan MAP E-5

Ayagawa Town

From here on south, there are fewer cars and it's easy to ride

Takayama Koku Aviation Park

Right in front of Takamatsu Airport!

This creepy name (meaning "decapitation") comes from the Warring States period

Kubikiri Pass MAP E-7

There are several small hills between Ayagawa and Manno.

首切峠 Kubikiri Pass

This road is perfect for biking. I'd like to ride here again!

Saita River MAP C-7

Park your wheels and try climbing these famous stairs. There is bicycle parking available at JR Kotohira Station and behind the cafe located 300m down the road leading to the shrine.

Pretty flowers bloom along the river and birds flit in the air.

Udon tastes extra good after a long ride!

There is a bicycle and walking path along the eastern wall of Manno-ike Reservoir

Manno-ike Reservoir MAP D-7

Japan's best reservoir in terms of size, history, and beautiful scenery.

### Japan's Rules of the Road

Everyone can make this "a safe place for cycling"

Kagawa Prefecture is promoting safe cycling through the establishment of rules for safe bicycle use. Let's share the roads with cars, pedestrians, and other bicycles with mutual respect and understanding.

- In principle, bicycles should ride on the roads, and on sidewalks only when necessary.**
  - Ride on the left side of the road.**
  - Yield to pedestrians on sidewalks, staying close to the road.**
  - Follow all safety rules.**
    - No cycling under the influence of alcohol, cycling with extra passengers, or parallel riding.
    - Use your lights from 30 minutes before sunset.
    - Stop and follow signals at intersections.
    - Don't use your phone while riding.
  - Helmet Use**  
 Helmets can save your life. Fasten and tighten your chin strap so it's snug!
- Other prohibited behaviors**
- Riding with open umbrella
  - Riding while using headphones

Just in case, please get bicycle insurance!

### Unwind in the hot spring baths

**Shioiri Hot Springs**  
 A Sanuki hideaway surrounded by water and nature. In addition to baths, there is accommodation, a walking pool, and a farm stand.  
 ☎ 718-140 Shioiri, Mannocho  
 MAP D-7  
 ☎ 0877-78-3837  
 ○ 10:00 am - 9:00 pm (Last entry 8:30 pm)  
 ☒ Wed and New year holidays

**Epimikado Hot Spring Resort**  
 This hot spring is said to have been praised by the famous 18th century inventor, Hiraga Gennai. The waters are effective for beautiful skin, health recovery, peripheral circulation, and neuropathy.  
 ☎ 2355-1 Kawahigashi, Mannocho  
 MAP F-8 ☎ 0877-56-0015  
 ○ 9:00 am - 8:00 pm (Last entry 7:30 pm)  
 ☒ 2nd and 4th Tues (Open on national holidays)

**Kyukamura Sanuki Goshikidai**  
 Located in the Seto Inland Sea National Park, this scenic hot spring resort hotel is also open to day visitors.  
 ☎ 3042 Oyabucho, Sakaide  
 MAP E-2  
 ☎ 0877-47-0231  
 ○ 11:00 am - 4:00 pm (Wed: 1:00 pm - 4:00 pm)

**Top bathing spots**

Shikoku Kenko-mura MAP C-3 Tennen Hot Spring Resort Aqua MAP C-5  
 Marugame Pakapoka Hot Spring Resort MAP C-4 Kiyama Hot Spring Resort MAP D-4  
 Ayauta Hot Spring Resort Yubunemichi MAP D-6 Momiji Hot Spring Resort MAP E-6

### Local Delicacy Recharge at a Roadside Station

**Sunflower seed ice cream**  
 Sora no Yume Mominoki Park  
 ☎ 424-1 OIage, Mannocho MAP C-7  
 ☎ 0877-75-1994  
 ○ 8:00 am - 6:00 pm (Apr. - Sep.)  
 8:00 am - 5:30 pm (Oct. - Mar.)  
 ☒ Irregular and New year holidays

Other seasonal specialties include bamboo shoot, fig, and purple yam ice cream!

**Roasted soybean (kinako) soft serve**  
 Kotonami  
 ☎ 2355-1 Kawahigashi, Mannocho  
 MAP F-8 ☎ 0877-56-0015  
 ○ 9:00 am - 8:00 pm  
 ☒ 2nd and 4th Tues (Open on national holidays.)

**Sanuki Udon noodles ice cream**  
 Takinomiya  
 ☎ 1578 Takinomiya, Ayagawacho, Ayautagun  
 MAP E-5 ☎ 087-876-5018  
 ○ 8:30 am - 5:00 pm  
 ☒ 1st and 3rd Tues

This strange ice cream contains the broth of Udon noodles!





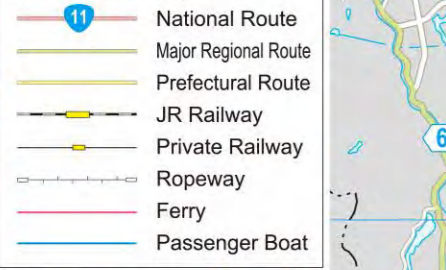
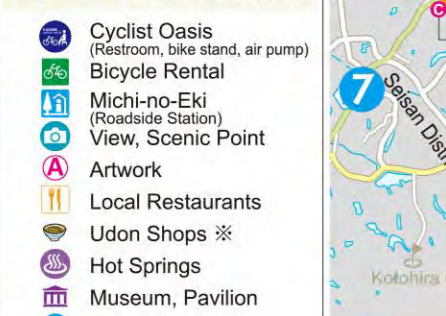
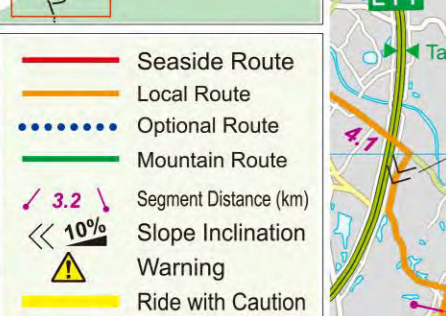
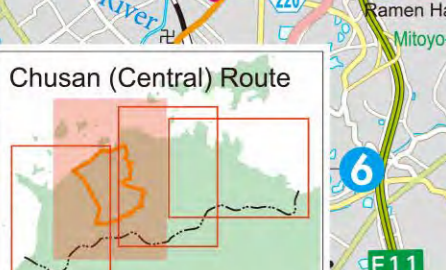
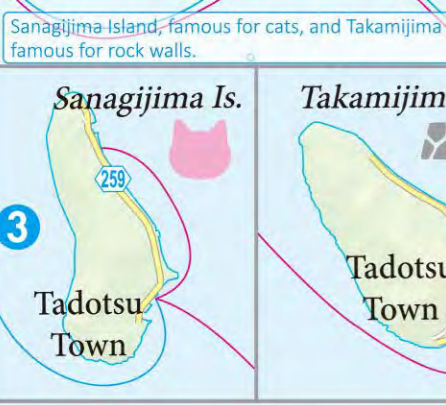
### Cyclist Oasis

Food, sweets, and more | Bathing facility | Shopping | Wi-Fi | AED | Mechanic

Operating hours and holidays can change. Contact each store in advance for details.

Tadotsu Town	Art Cafe Shimizu Onsen	B-4
	Kachusha	B-4
	Udon Yamayoshi	B-4
Marugame City	Uchiwa no Minato Museum	C-3
Utazu Town	Utazu Umi Hotaru	C-3
Sakaide City	Seto Ohashi Commemorative Park	C-3
	Bannosu Park	C-3
	Sakaide Salt Industry Museum	D-3
	Café Gosh	D-2
	Kyukamura Sanuki Goshikidai	E-2
	Café Gosh	E-3
Ayagawa Town	Michi-no-Eki Takinomiya	E-5
Manno Town	Takayama Koku Aviation Park	F-6
	Sora no Yume Mominoki Park	C-7
	Udon Yamayoshi	C-7
Kotohira Town	KOTOHIRA TRIP BASE -Kotori-	C-6
Zentsuji City	Zentsuji City Tourism Exchange Center	B-5
	Mandegan Oshaberi Hiroba Public Space	B-5

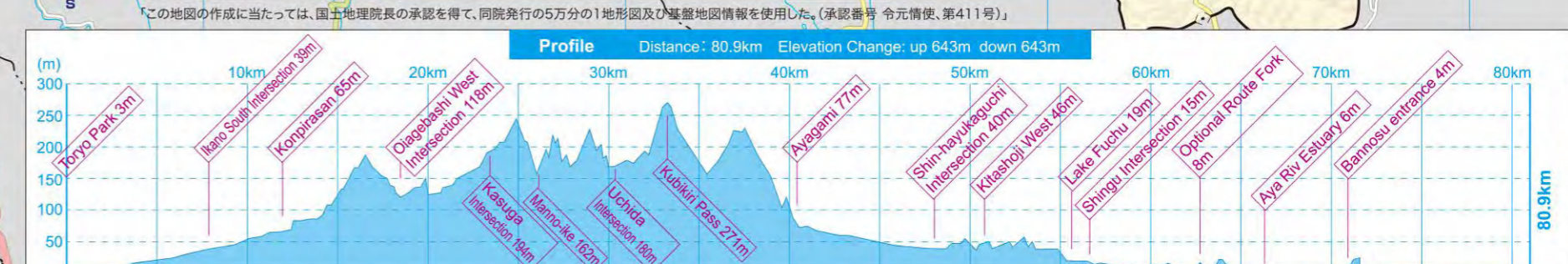
This island bursts with sunflower blooms in summer.



### Bicycle Rental List

Ask at the terminal to find out details about fares and capacities.

Closest Station, Port	Place	Contact	Time	Type	Regular Holidays, etc.
Kotohira Kotohira Sta	Kagawa Konpira Tourist Information	0877-75-3500	10:00 - 18:00	Ⓞ Ⓜ	Closed on rainy days
Kotohira Kotohira Sta	KOTOHIRA TRIP BASE -Kotori-	0877-75-2657	9:00 - 18:00	Ⓞ Ⓜ	
Zentsuji Zentsuji Sta	Mandegan Oshaberi Hiroba Public Space	0877-64-0012	9:00 - 17:00	Ⓞ Ⓜ	New year season
Ayagawa Takinomiya Sta	Ayagawa Udon Kaikan	0877-64-0012	9:00 - 16:00	Ⓞ Ⓜ	1st, 3rd Tues
Marugame Marugame Sta	Marugame Rent-a-Cycle	0877-25-1127	7:00 - 19:00	Ⓞ Ⓜ	
Marugame Marugame Port	Honjima Tomari Port	0877-25-1127	6:30 - 19:30	Ⓞ Ⓜ	
Hiroshima Hiroshima Port	Hiroshima-iroha Rent-a-Cycle	0877-29-2060	8:00 - 17:00	Ⓞ Ⓜ	
Utazu Utazu Sta	Utazu Town Rent-a-Cycle (Hotel Anesis Seto-ohashi)	0877-49-2311	7:00 - 21:00	Ⓞ Ⓜ	New year season
Sakaide Sakaide Sta	Sakaide Tourist Information	0877-45-1122	9:00 - 16:30	Ⓞ Ⓜ	New year season
Sakaide Sakaide Sta	Sakaide Tourism Association	0877-35-8428	9:00 - 16:30	Ⓞ Ⓜ	New year season
Sakaide Sakaide Sta	Shimokawa Cycle	0877-46-4728	9:00 - 18:00	Ⓞ Ⓜ	2nd, 4th, 5th Sun / mid summer



### Chusan (Central) Route

Legend for route types and symbols:

- Seaside Route (Red line)
- Local Route (Orange line)
- Optional Route (Blue dashed line)
- Mountain Route (Green line)
- Segment Distance (km) (Pink arrow)
- Slope Inclination (Yellow arrow)
- Warning (Yellow triangle)
- Ride with Caution (Yellow triangle with exclamation mark)
- Cyclist Oasis (Blue circle with 'O')
- Bicycle Rental (Blue circle with 'B')
- Michi-no-Eki (Blue circle with 'M')
- View, Scenic Point (Blue circle with 'V')
- Artwork (Blue circle with 'A')
- Local Restaurants (Blue circle with 'R')
- Udon Shops (Blue circle with 'U')
- Hot Springs (Blue circle with 'H')
- Museum, Pavilion (Blue circle with 'M')
- Tourist Information (Blue circle with 'T')
- Wi-Fi (Blue circle with 'W')
- AED (Blue circle with 'A')
- Shikoku Henro Pilgrimage Temple (Blue circle with 'S')
- Convenience Store (Blue circle with 'C')
- Viewpoint (Blue circle with 'V')
- Peak Elevation (Blue circle with 'P')
- Expressway (Blue line with 'E')
- National Route (Blue line with 'N')
- Major Regional Route (Blue line with 'M')
- Prefectural Route (Blue line with 'P')
- JR Railway (Blue line with 'J')
- Private Railway (Blue line with 'P')
- Ropeway (Blue line with 'R')
- Ferry (Blue line with 'F')
- Passenger Boat (Blue line with 'B')

この地図の作成に当たっては、国土地理院長の承認を得て、同院発行の5万分の1地形図及び基礎地図情報を使用した。(承認番号 令元清使 第411号)